CSAH 61 DRAFT
PRELIMINARY LAYOUT 04
HENNEPIN CO. PROJECT NO. 0904

S.A.P. 027-661-048 S.A.P 010-661-003

SCALE : 1"=100'

C.S.A.H. NO. 61 LAYOUT NO. 04 PROJECT NO. 0904
FROM 0.4MI. W. JCT. CSAH 18 TO 0.3MI. E. JCT. CSAH 18
PRINT 22 (ARC D) PLOT SCALE 1:100 PLOT DATE 2/24/2010

PRELIMINARY	NOT FOR CONSTRUCTION
PLOT SCALE 1:100	
PLOT DATE 2/24/2010	
DESIGN ENGINEER	
PRELIMINARY	
NOT FOR CONSTRUCTION	
PLOT SCALE 1:100	
PLOT DATE 2/24/2010	
DESIGN ENGINEER	

LEGEND

- EXISTING SIGNAL
- PROPOSED ROAD
- PROPOSED TRAIL
- PROPOSED CONCRETE
- PROPOSED SHOULDERS
- PROPOSED AGGREGATE
- PROPOSED BRIDGE
- PROPOSED POND
- EXISTING R/W
- PROPOSED PROPERTY LINES
- PROPOSED R/W
- PROPOSED WALL
- PROPOSED CONST LIMITS
- PROPOSED GUARD RAIL
- EXISTING WETLANDS

CARVER 61 COUNTY

HENNEPIN 61 COUNTY

FLYING CLOUD DRIVE

FUNCTIONAL CLASSIFICATION
A - MINOR EXPANDER

City of Eden Prairie
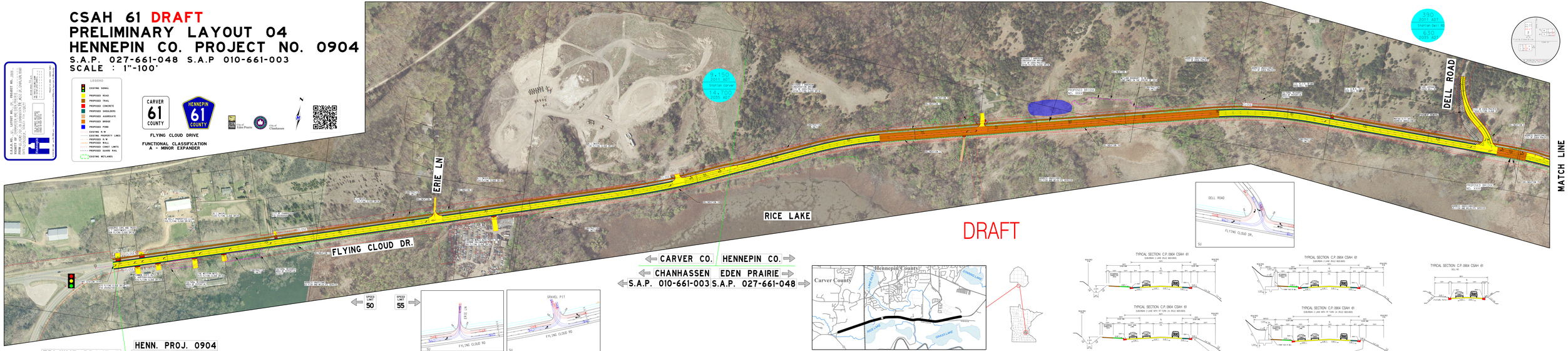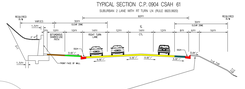
City of Chanhassen